



PROVINCIA DI MODENA



AREA LAVORI PUBBLICI

Via Giardini, n° 470
41124 - MODENA



A cura di:



F.I.A. Futura Industria Ambientale s.n.c.
Via Lelio Rossi, 33 - 41012 - Carpi (MO)
Tel/Fax: 059/689551 - www.studiofia.it
email: info@studiofia.it
pec: studiofia@dapec.it

Oggetto:

PIANO D'AZIONE RELATIVO AGLI ASSI STRADALI PRINCIPALI
DI COMPETENZA PROVINCIALE (art. 4 D. Lgs. 194/05)

PIANO D'AZIONE

Nome infrastruttura: SP14 di Castelfranco Emilia

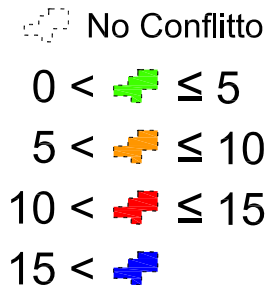
Codice identificativo: IT_a_rd0053013

Coordinate - Start: X=11,0458 Y=44,5844; End: X=11,0365 Y=44,5333.

Progetto: AN403	Revisione: 1.0	Data: Giugno 2013	Arco Stradale: SP14
Scala: 1:10.000	Codice ditta: 2AD11pro	Disegnatore: MR	Versione: 1.0
Note:			

LEGENDE

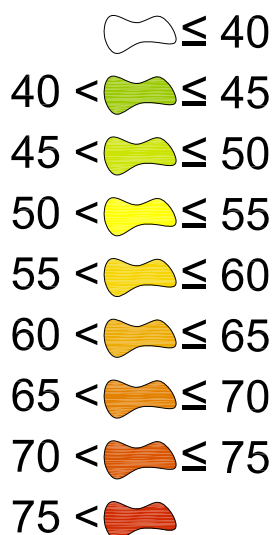
Conflitto in facciata edifici - dB(A)



Sigle

MA	= Mappatura acustica
PA	= Piano d'azione
L_{den}	= Livello giorno-sera-notte, 24 ore
L_n	= Livello notte, 22:00 - 06:00
L_{Aeq,day}	= Livello equivalente giorno, 06:00 - 22:00
L_{Aeq,night}	= Livello equivalente notte, 22:00 - 06:00
ECU_{den}	= Indice criticità acustico

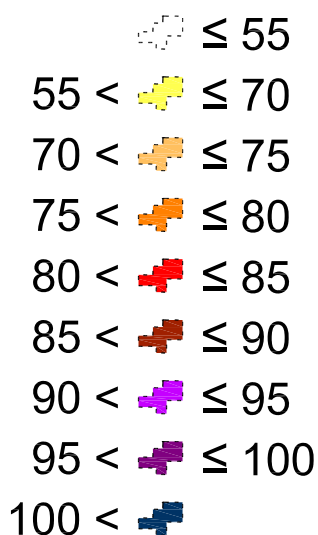
Mappe isolivello - dB(A)



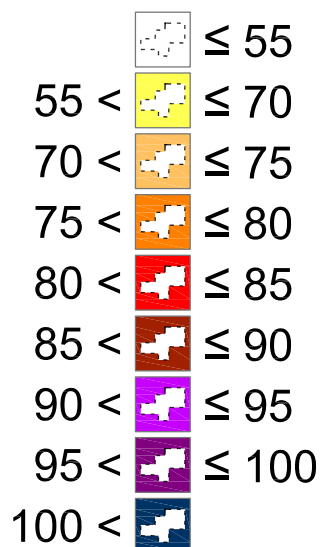
Infrastrutture/edifici:



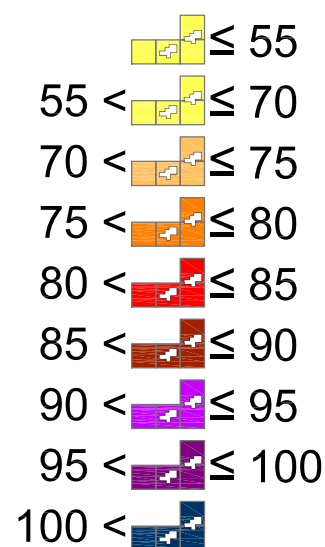
ECU_{den} di Edificio



ECU_{den} di Area



ECU_{den} di Sito



SP14 - PA - Lden

CASTELFRANCO E.

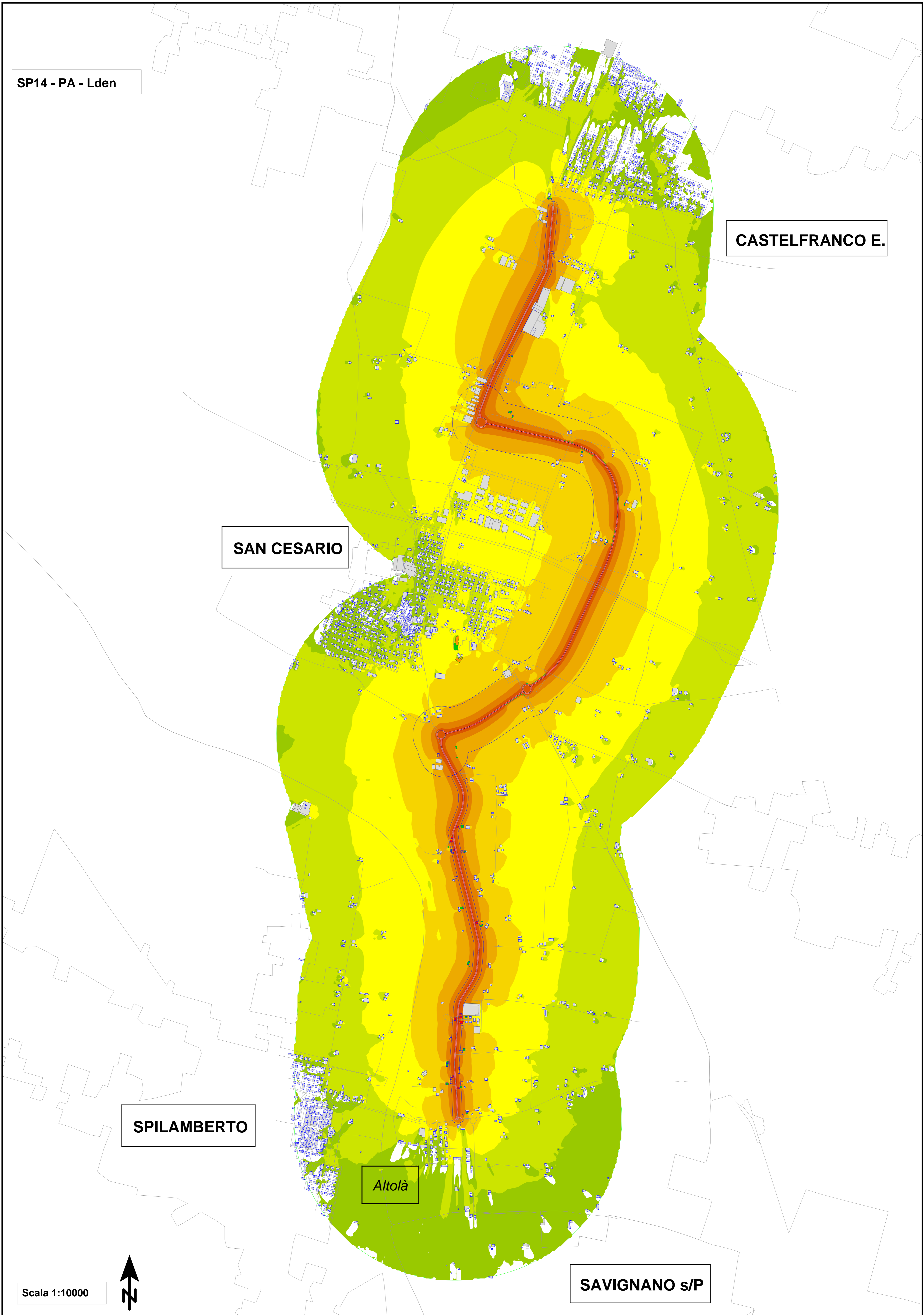
SAN CESARIO

SPILAMBERTO

Altola

SAVIGNANO s/P

Scala 1:10000



SP14 - PA - Ln

CASTELFRANCO E.

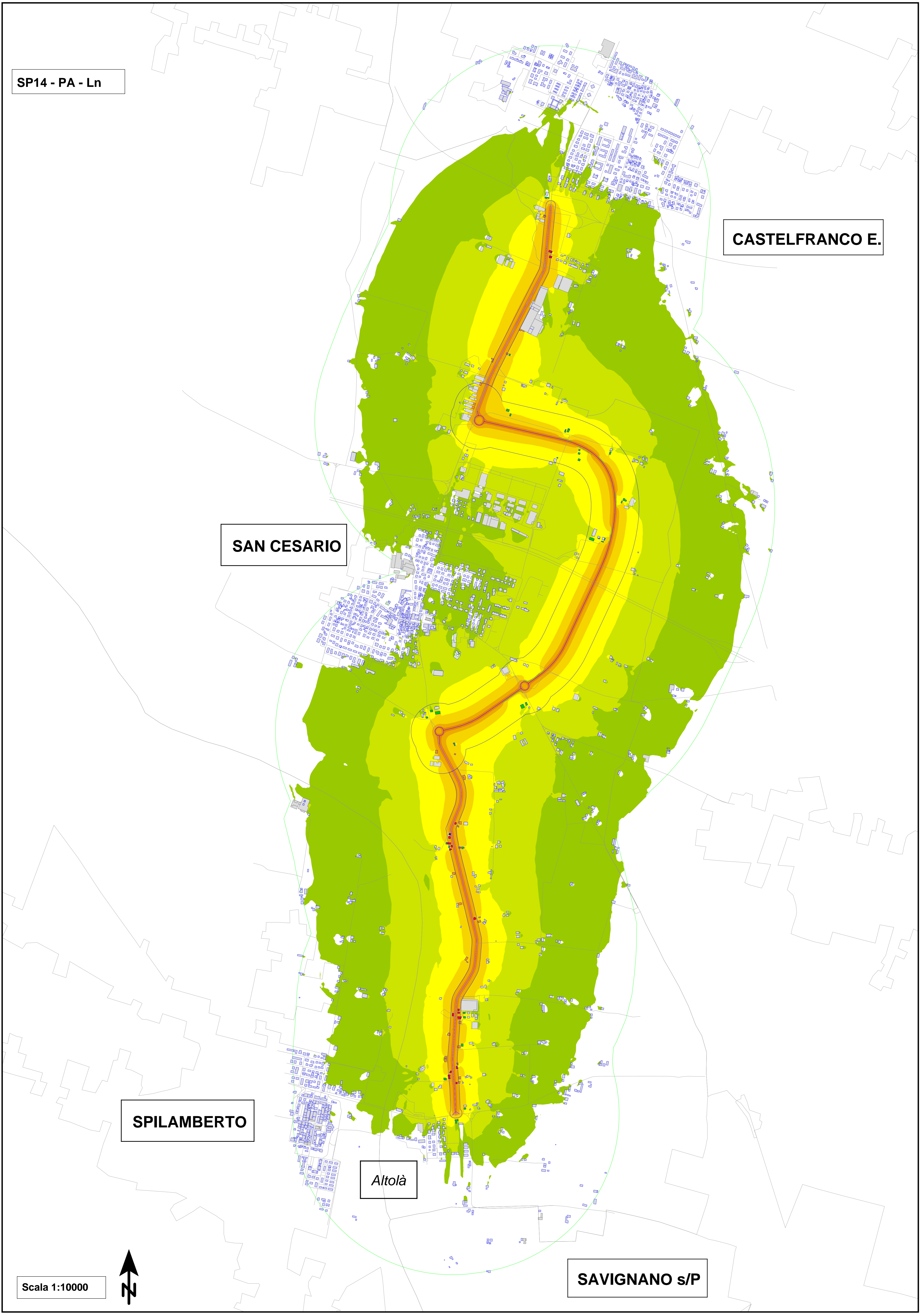
SAN CESARIO

SFILAMBERTO

Altola

SAVIGNANO s/P

Scala 1:10000



SP14 - PA - ECUDen di area


CASTELFRANCO E.

SAN CESARIO

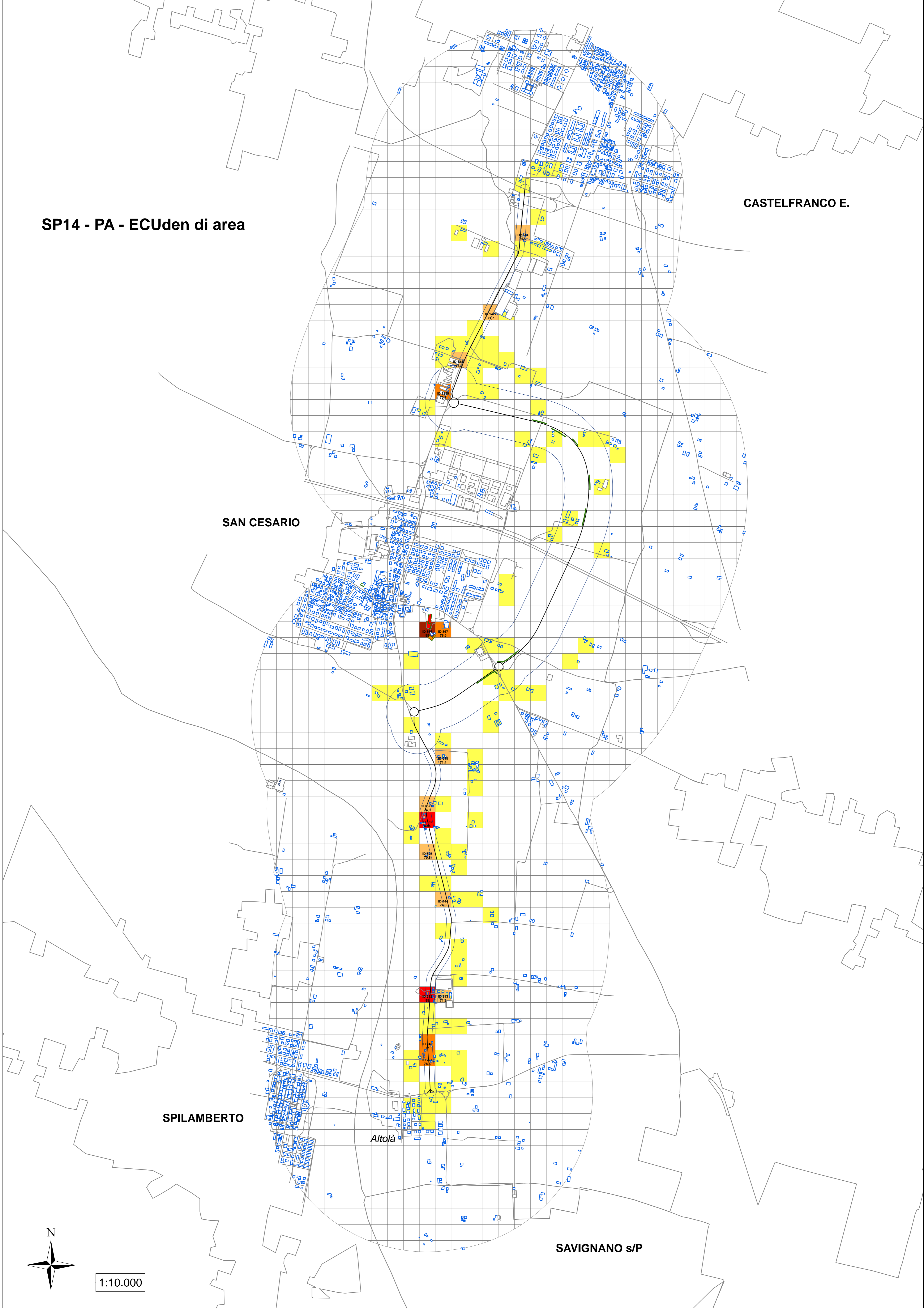
SPILAMBERTO

Altola

SAVIGNANO s/P



1:10.000



SP14 - PA - Ecuden di sito


CASTELFRANCO E.

SAN CESARIO

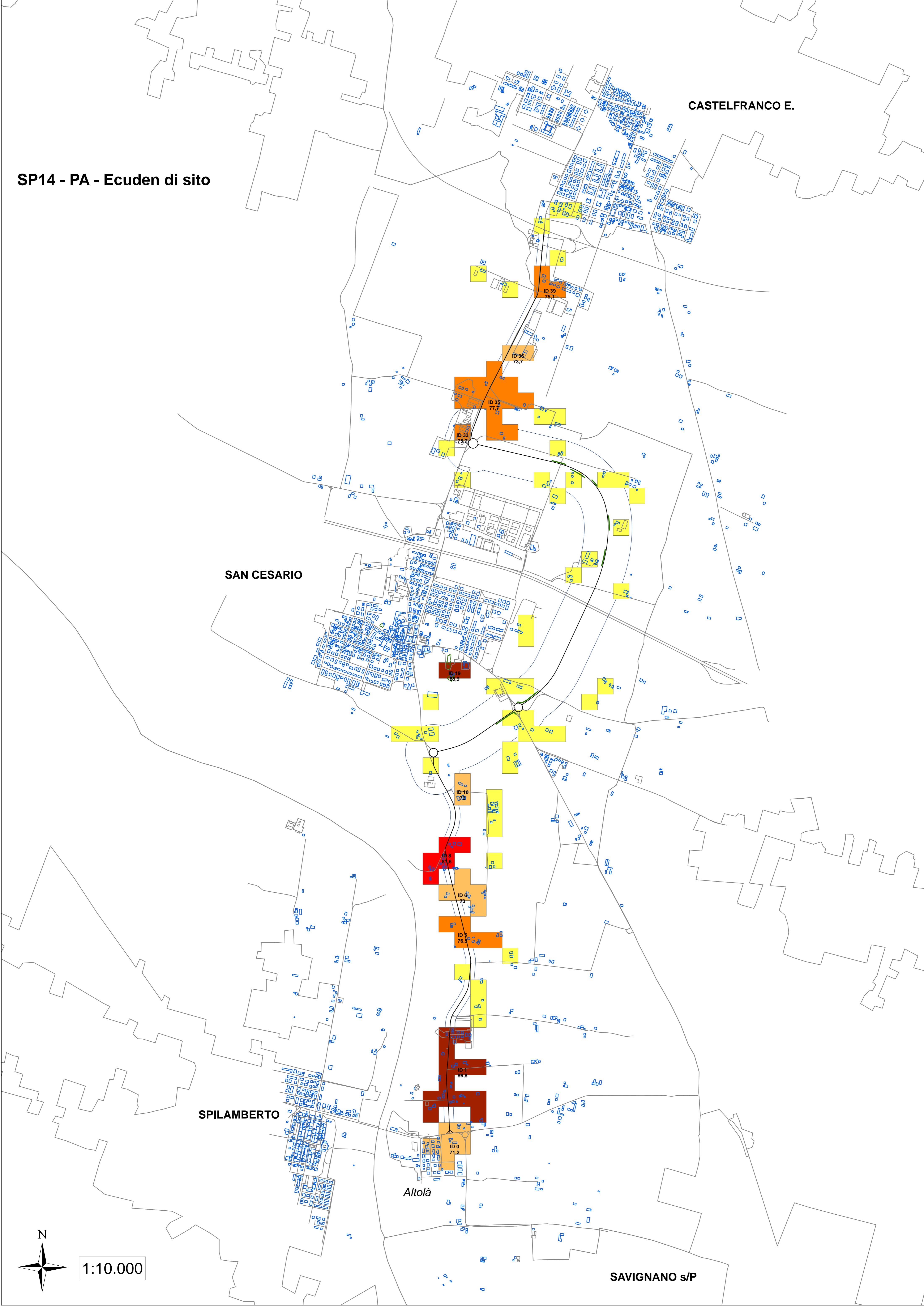
SPILABERTO

Aitola

SAVIGNANO s/P



1:10.000



SP14 - PA - LAeq,day

CASTELFRANCO E.

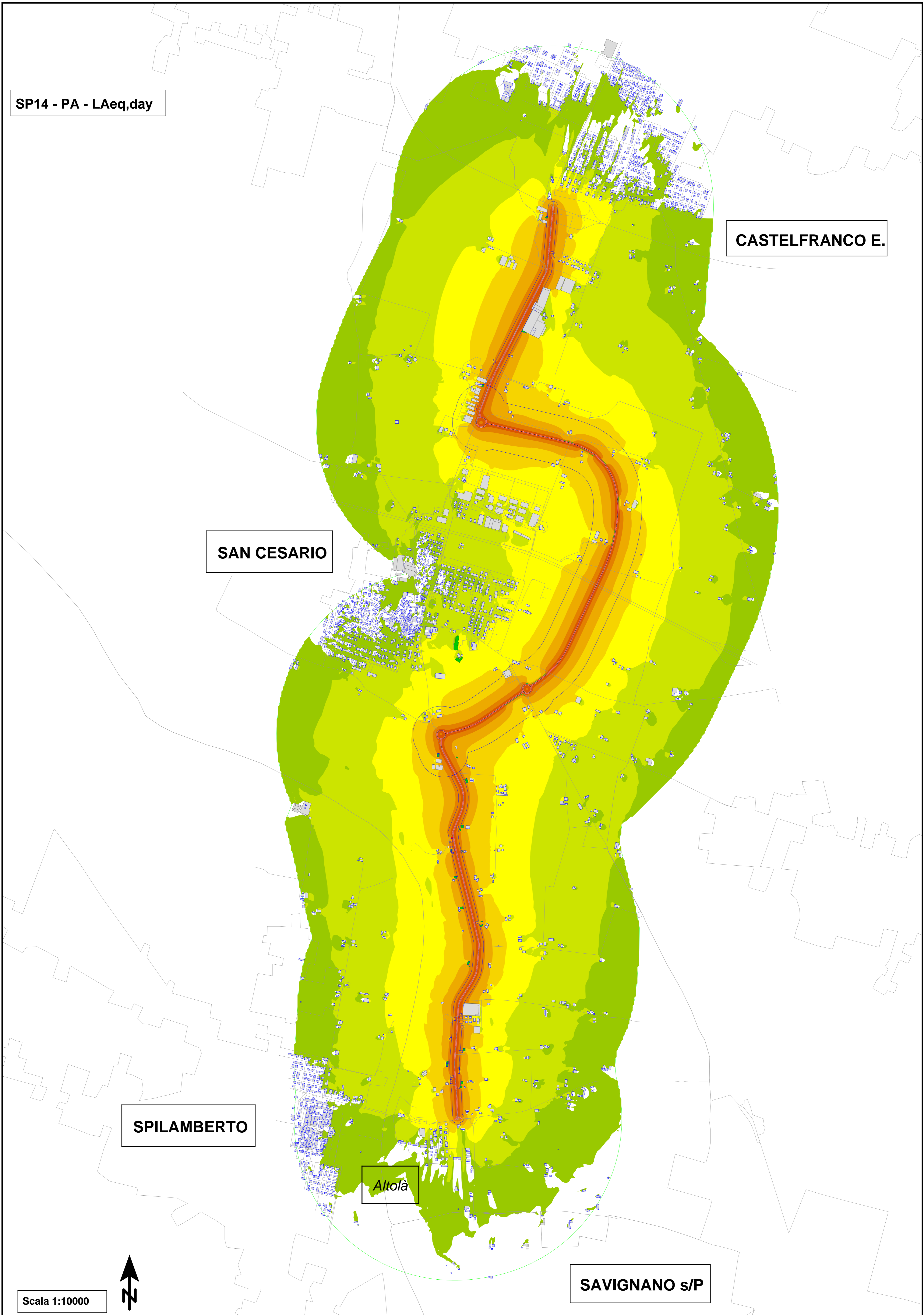
SAN CESARIO

SPILAMBERTO

Altola

SAVIGNANO s/P

Scala 1:10000



SP14 - PA - LAeq,night

CASTELFRANCO E.

SAN CESARIO

SPILAMBERTO

Altola

SAVIGNANO s/P

Scala 1:10000

