



# PROVINCIA DI MODENA



## AREA LAVORI PUBBLICI

Via Giardini, n° 470  
41124 - MODENA



A cura di:



F.I.A. Futura Industria Ambientale s.n.c.  
Via Lelio Rossi, 33 - 41012 - Carpi (MO)  
Tel/Fax: 059/689551 - [www.studiofia.it](http://www.studiofia.it)  
email: [info@studiofia.it](mailto:info@studiofia.it)  
pec: [studiofia@dapec.it](mailto:studiofia@dapec.it)

Oggetto:

PIANO D'AZIONE RELATIVO AGLI ASSI STRADALI PRINCIPALI  
DI COMPETENZA PROVINCIALE (art. 4 D. Lgs. 194/05)

## MAPPATURA ACUSTICA

Nome infrastruttura: SP1 Sorbarese

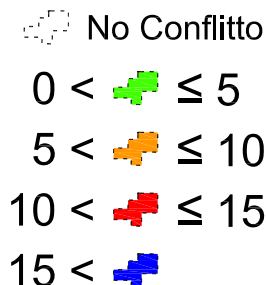
Codice identificativo: IT\_a\_rd0053009

Coordinate - Start: X=10,9411 Y=44,7584; End: X=10,9014 Y=44,7703.

Progetto: AN403	Revisione: 1.0	Data: Giugno 2013	Arco Stradale: <b>SP1</b>
Scala: 1:10.000	Codice ditta: 2AD11pro	Disegnatore: MR	Versione: 1.0
Note:			

# LEGENDE

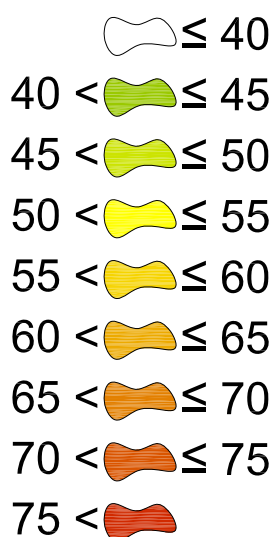
## Conflitto in facciata edifici - dB(A)



## Sigle

- MA** = Mappatura acustica  
**PA** = Piano d'azione  
**L<sub>den</sub>** = Livello giorno-sera-notte, 24 ore  
**L<sub>n</sub>** = Livello notte, 22:00 - 06:00  
**LA<sub>eq,day</sub>** = Livello equivalente giorno, 06:00 - 22:00  
**LA<sub>eq,night</sub>** = Livello equivalente notte, 22:00 - 06:00  
**ECU<sub>den</sub>** = Indice criticità acustico

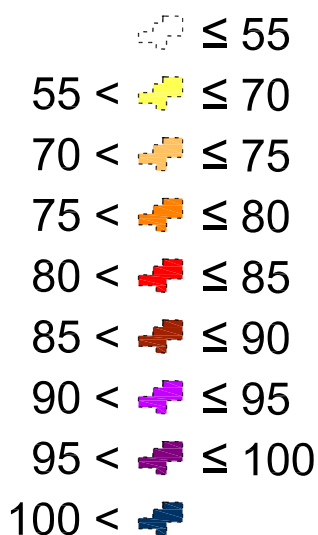
## Mappe isolivello - dB(A)



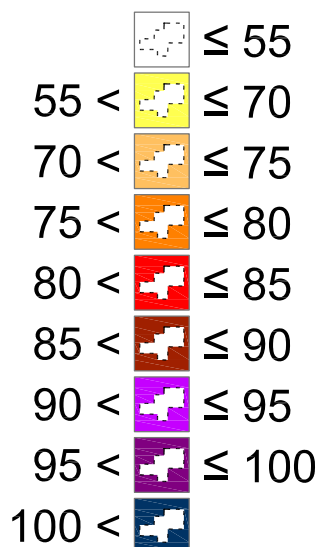
## Infrastrutture/edifici:



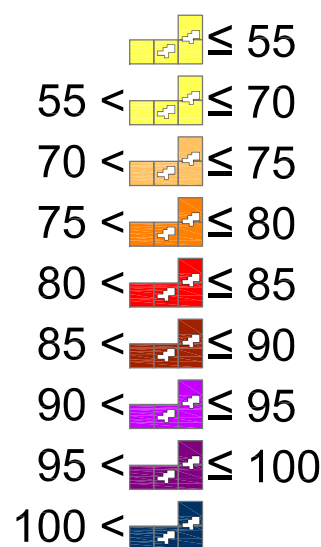
## ECU<sub>den</sub> di Edificio



## ECU<sub>den</sub> di Area

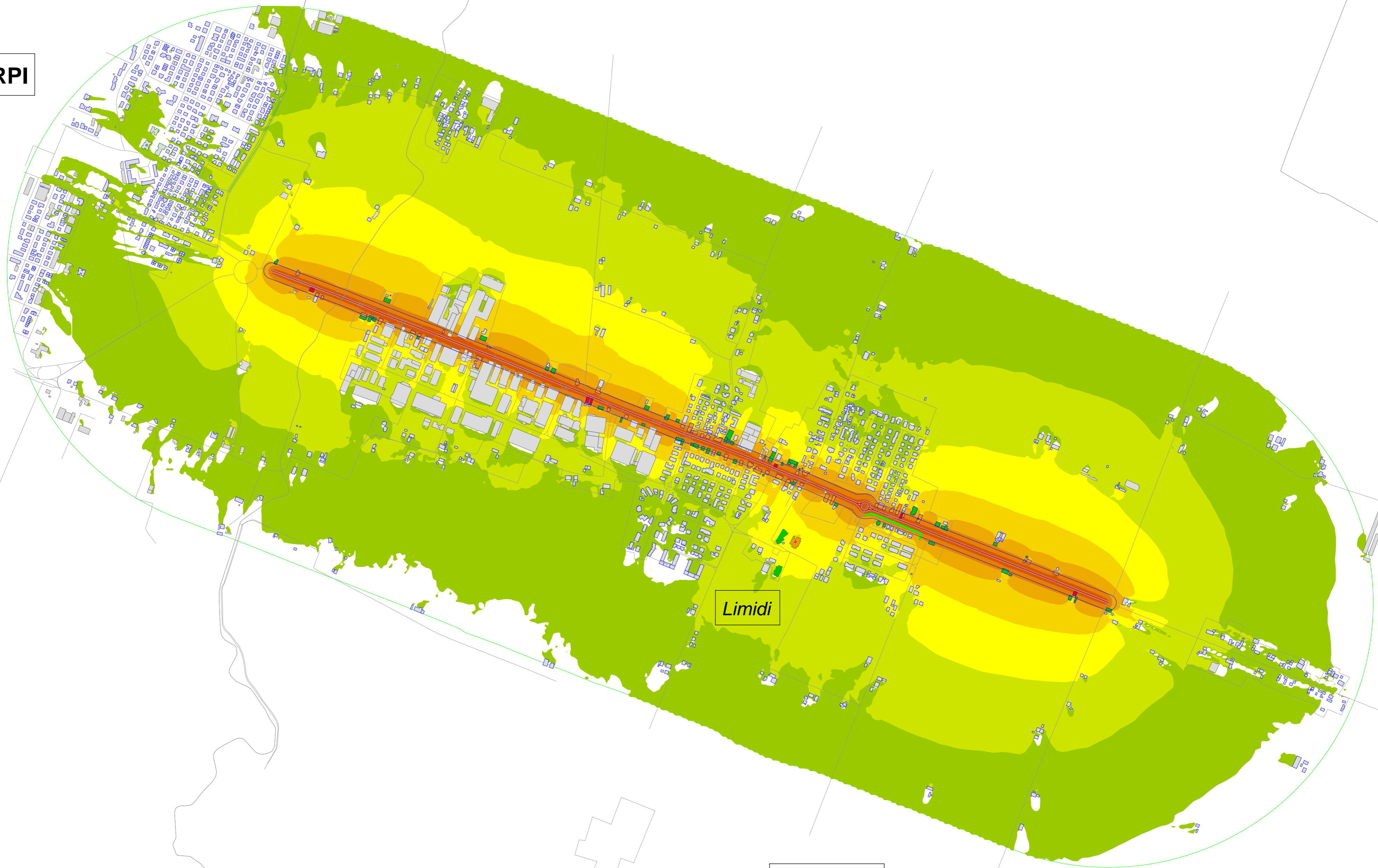


## ECU<sub>den</sub> di Sito



SP1 Soliera - MA - Lden

CARPI



Limidi

SOLIERA



Scala 1:10000



SP1 Soliera - MA - Ln

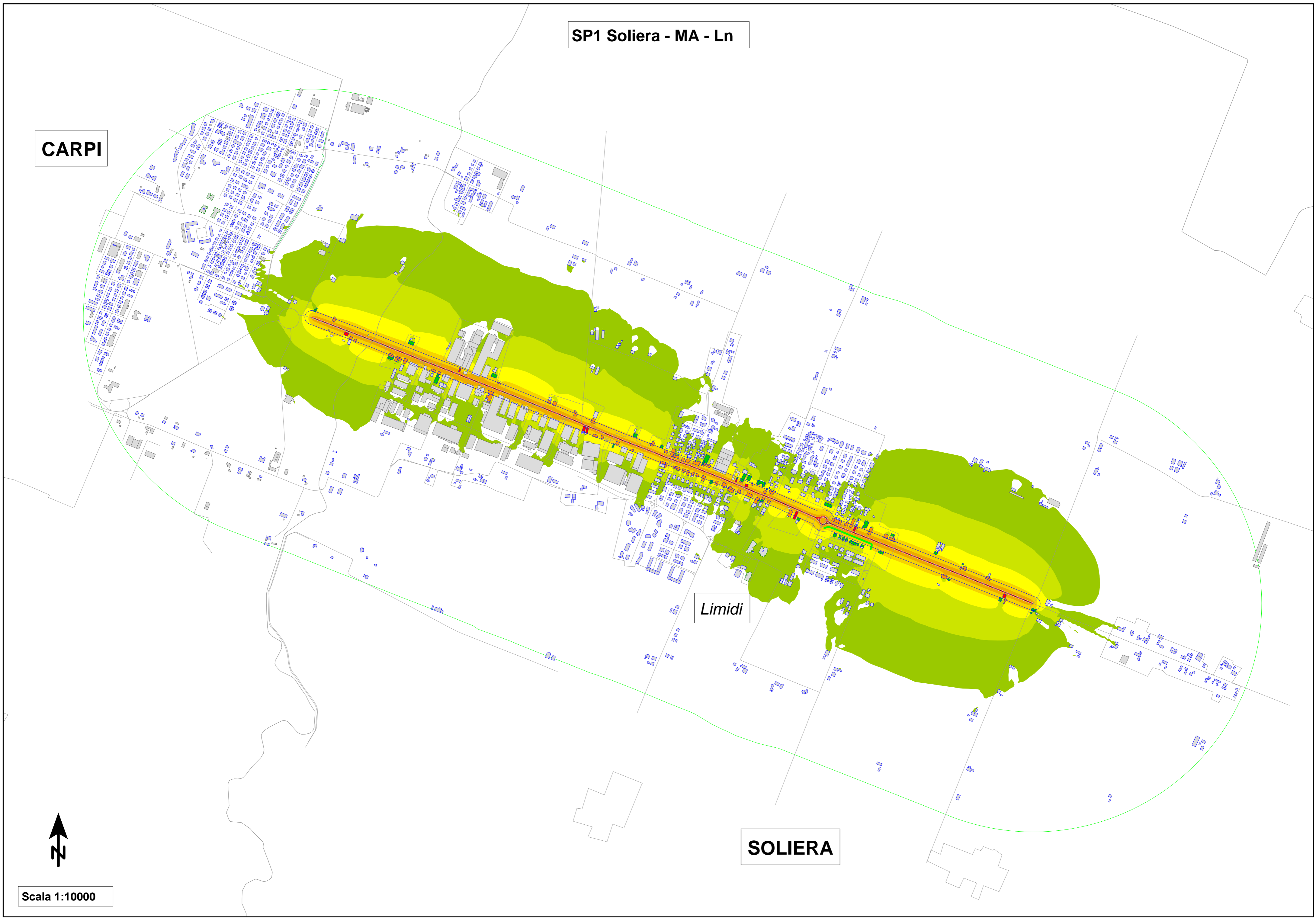
CARPI

Limidi

SOLIERA

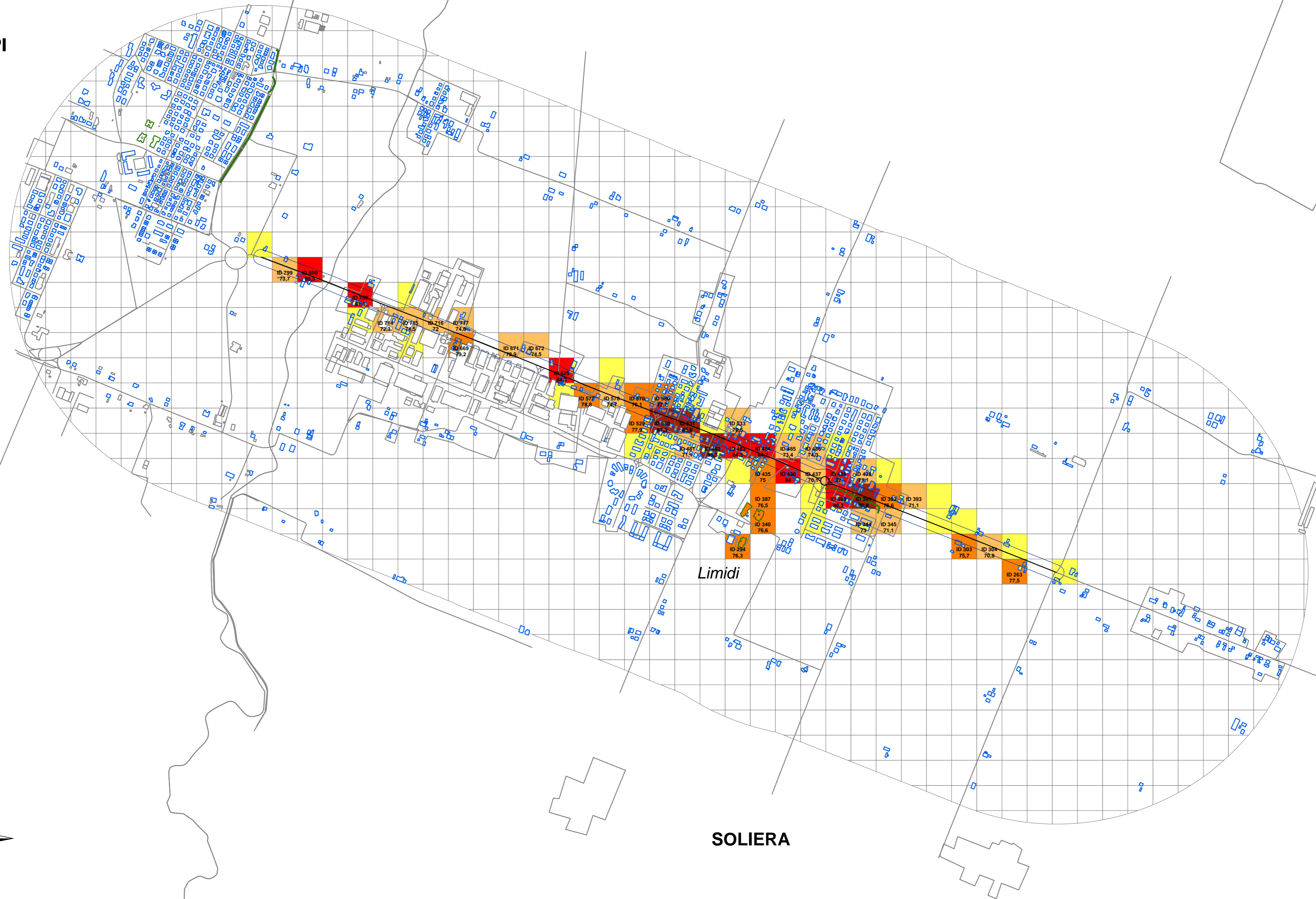


Scala 1:10000




# SP1 Soliera - MA - ECUden di area

CARPI



Limidi

SOLIERA



1:10.000




# SP1 Soliera - MA - Ecuden di sito

CARPI

Limidi

SOLIERA



1:10.000

