



PROVINCIA DI MODENA



AREA LAVORI PUBBLICI

Via Giardini, n° 470
41124 - MODENA



A cura di:



F.I.A. Futura Industria Ambientale s.n.c.
Via Lelio Rossi, 33 - 41012 - Carpi (MO)
Tel/Fax: 059/689551 - www.studiofia.it
email: info@studiofia.it
pec: studiofia@dapec.it

Oggetto:

PIANO D'AZIONE RELATIVO AGLI ASSI STRADALI PRINCIPALI
DI COMPETENZA PROVINCIALE (art. 4 D. Lgs. 194/05)

PIANO D'AZIONE

Nome infrastruttura: SP255 di San Matteo della Decima

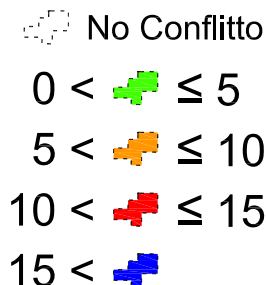
Codice identificativo: IT_a_rd0053002

Coordinate - Start: X=10,9742 Y=44,6627; End: X=11,0835 Y=44,6731.

Progetto: AN403	Revisione: 1.0	Data: Giugno 2013	Arco Stradale: SP255
Scala: 1:10.000	Codice ditta: 2AD11pro	Disegnatore: MR	Versione: 1.0
Note:			

LEGENDE

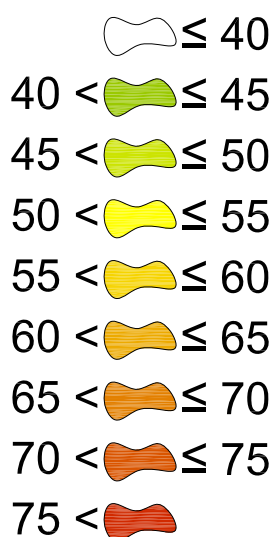
Conflitto in facciata edifici - dB(A)



Sigle

- MA** = Mappatura acustica
PA = Piano d'azione
L_{den} = Livello giorno-sera-notte, 24 ore
L_n = Livello notte, 22:00 - 06:00
LA_{eq,day} = Livello equivalente giorno, 06:00 - 22:00
LA_{eq,night} = Livello equivalente notte, 22:00 - 06:00
ECU_{den} = Indice criticità acustico

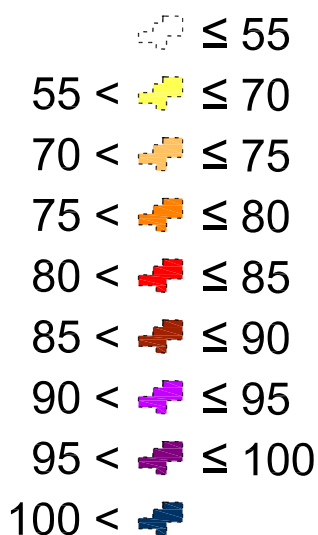
Mappe isolivello - dB(A)



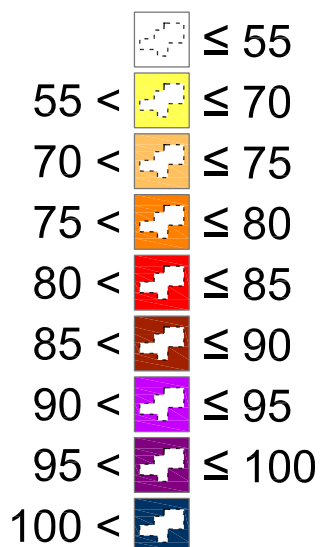
Infrastrutture/edifici:



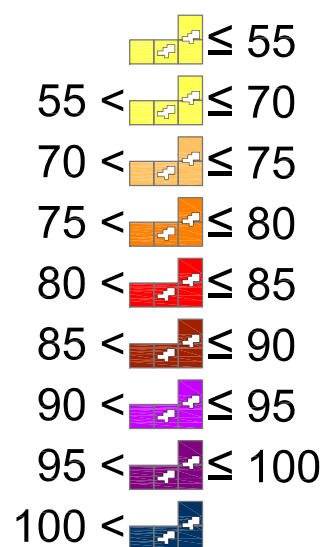
ECU_{den} di Edificio



ECU_{den} di Area



ECU_{den} di Sito



SP255 - PA - Lden

BOMPORTO

Casette

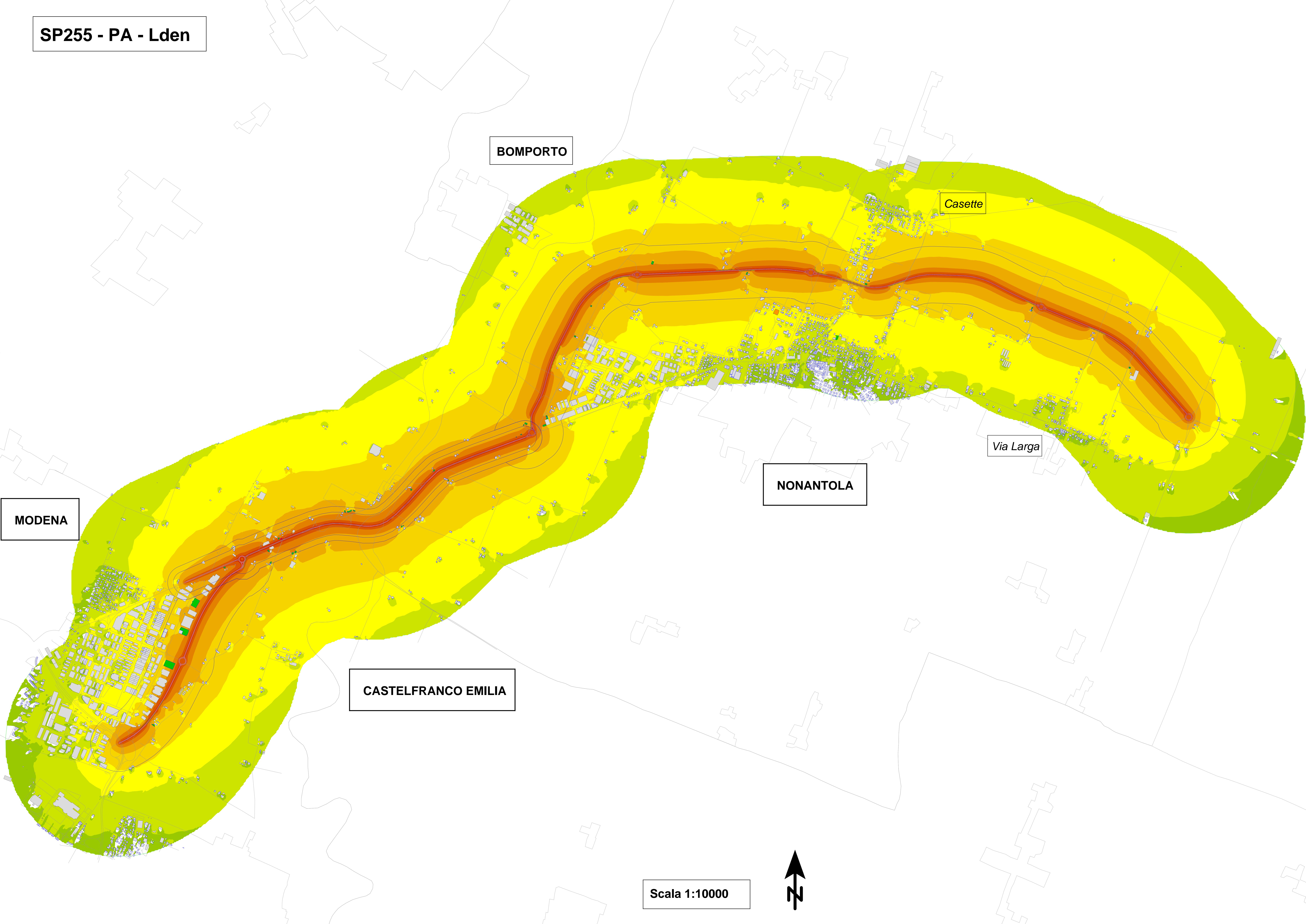
Via Larga

NONANTOLA

MODENA

CASTELFRANCO EMILIA

Scala 1:10000



SP255 - PA - Ln

BOMPORTO

Casette

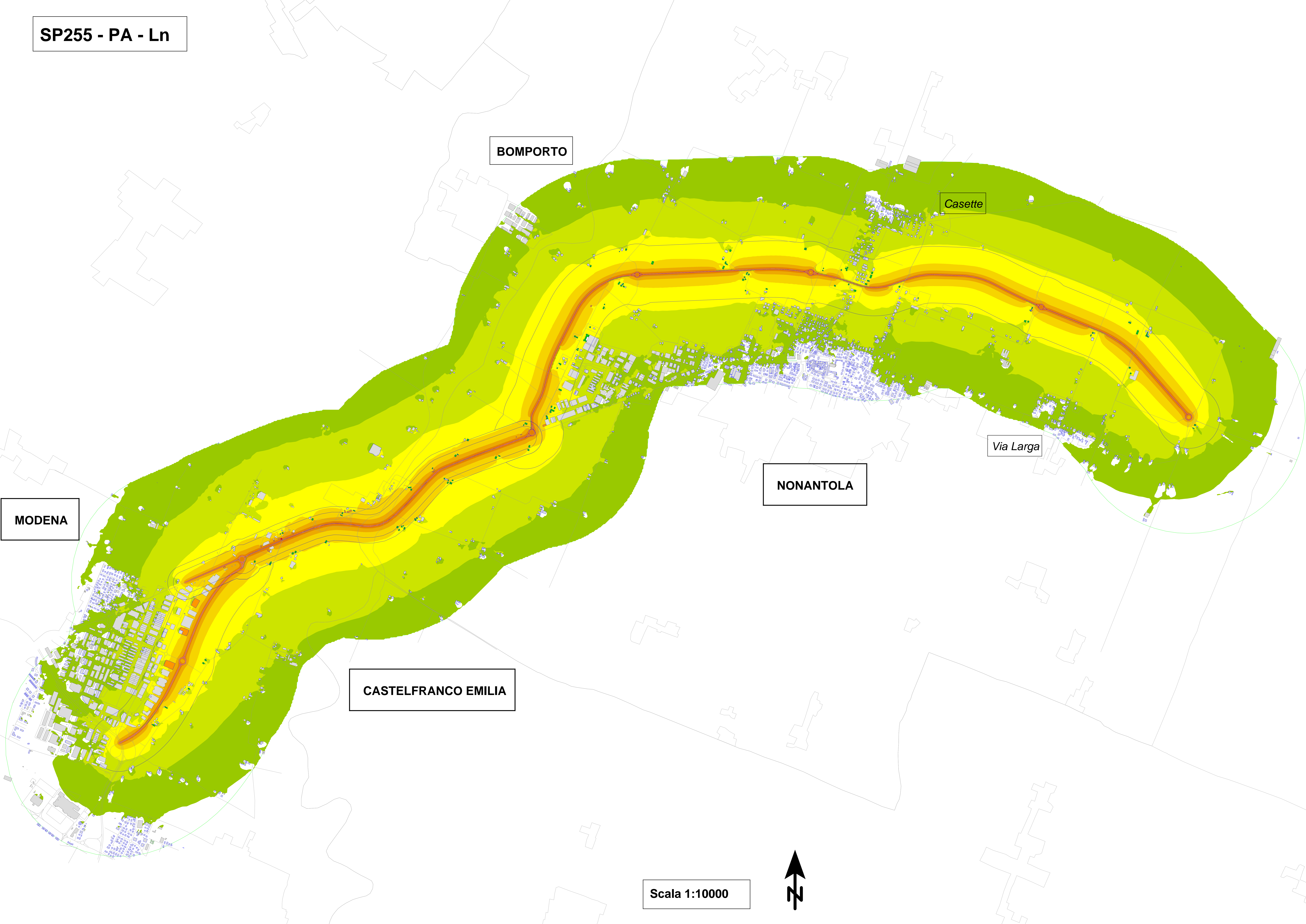
Via Larga

NONANTOLA

MODENA

CASTELFRANCO EMILIA

Scala 1:10000



BOMPORTO


Casette

Via Larga

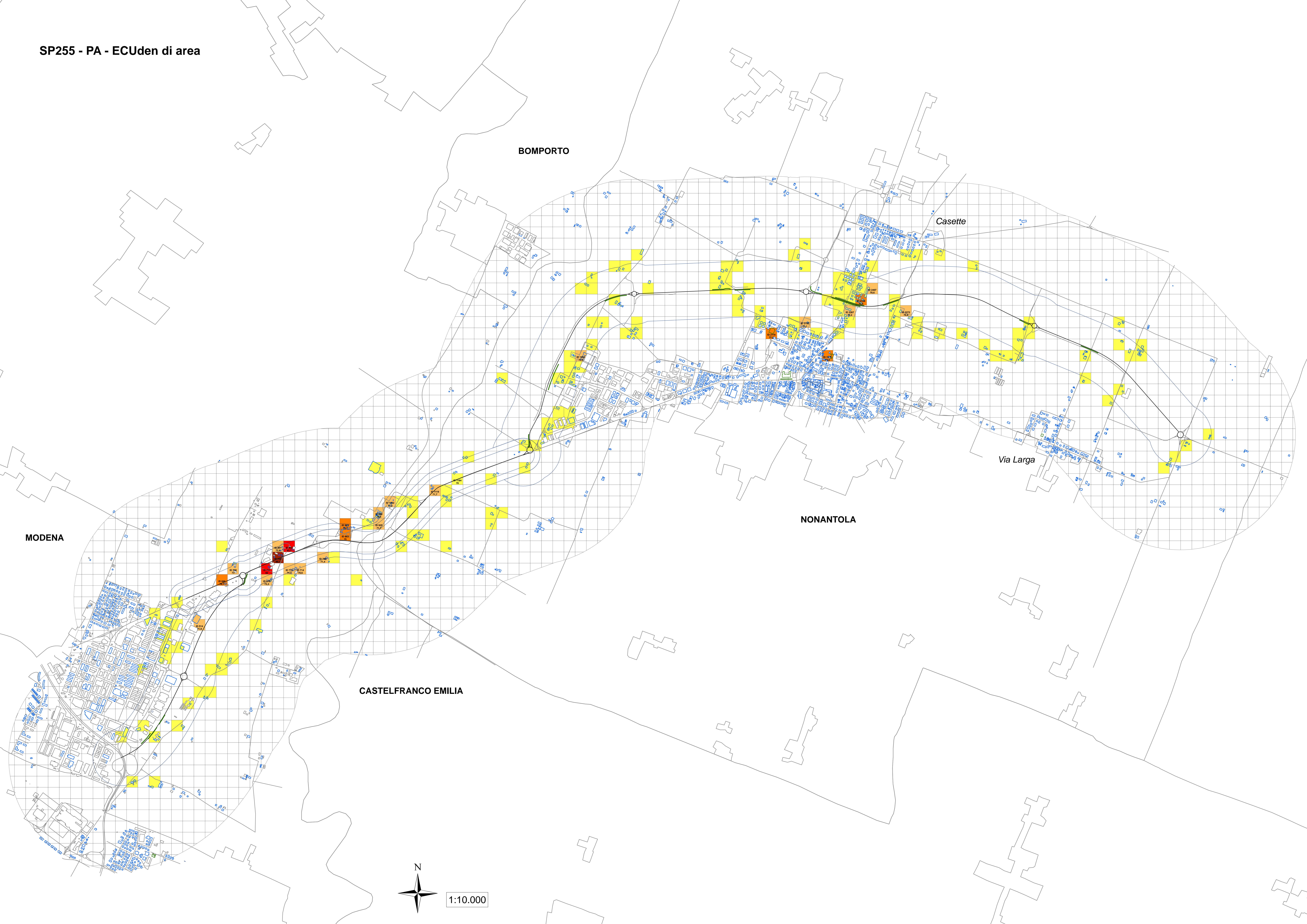
NONANTOLA

CASTELFRANCO EMILIA


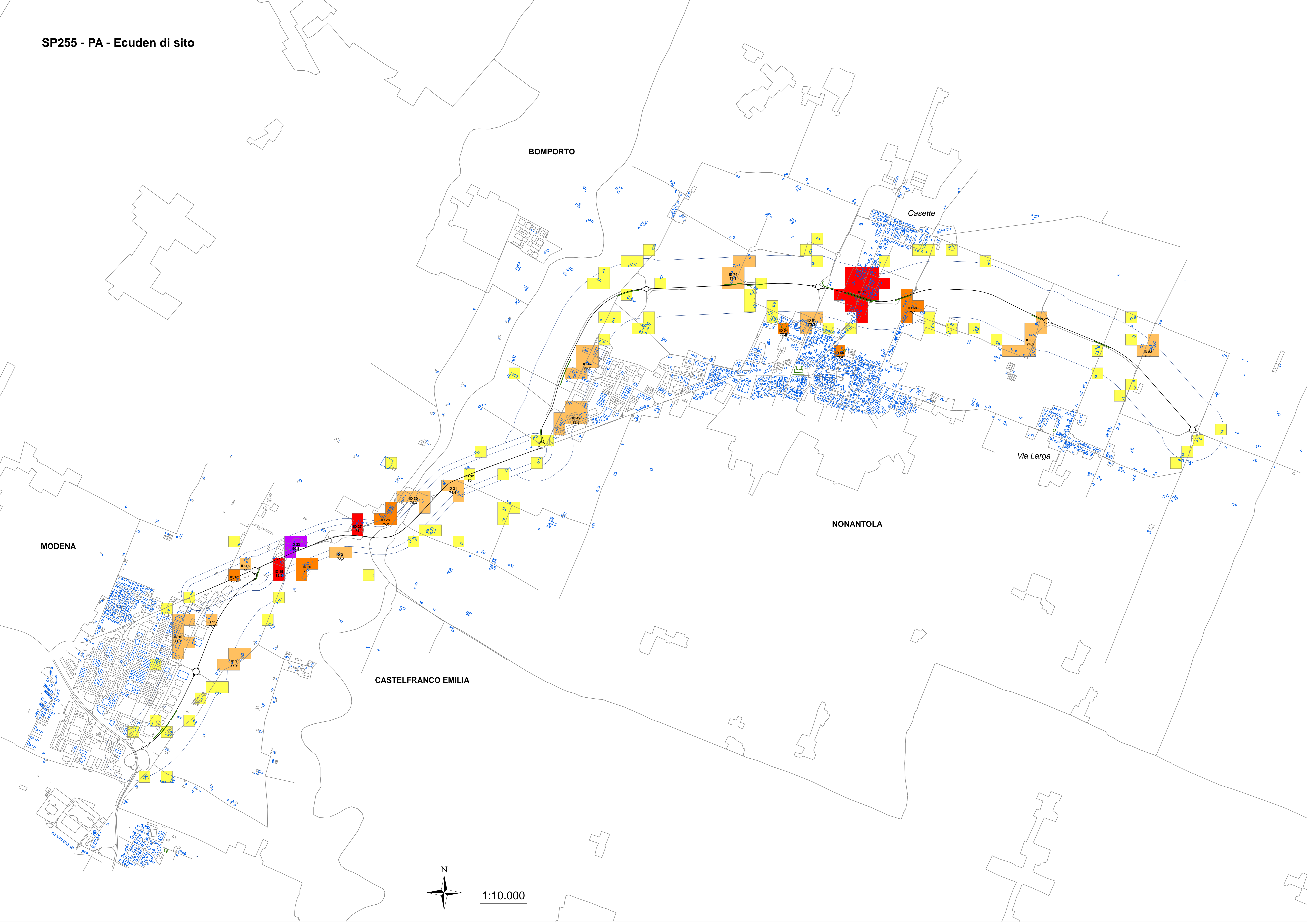
MODENA



1:10.000



SP255 - PA - Ecluden di sito



1:10.000

SP255 - PA - LAeq,day

BOMPORTO

Casette

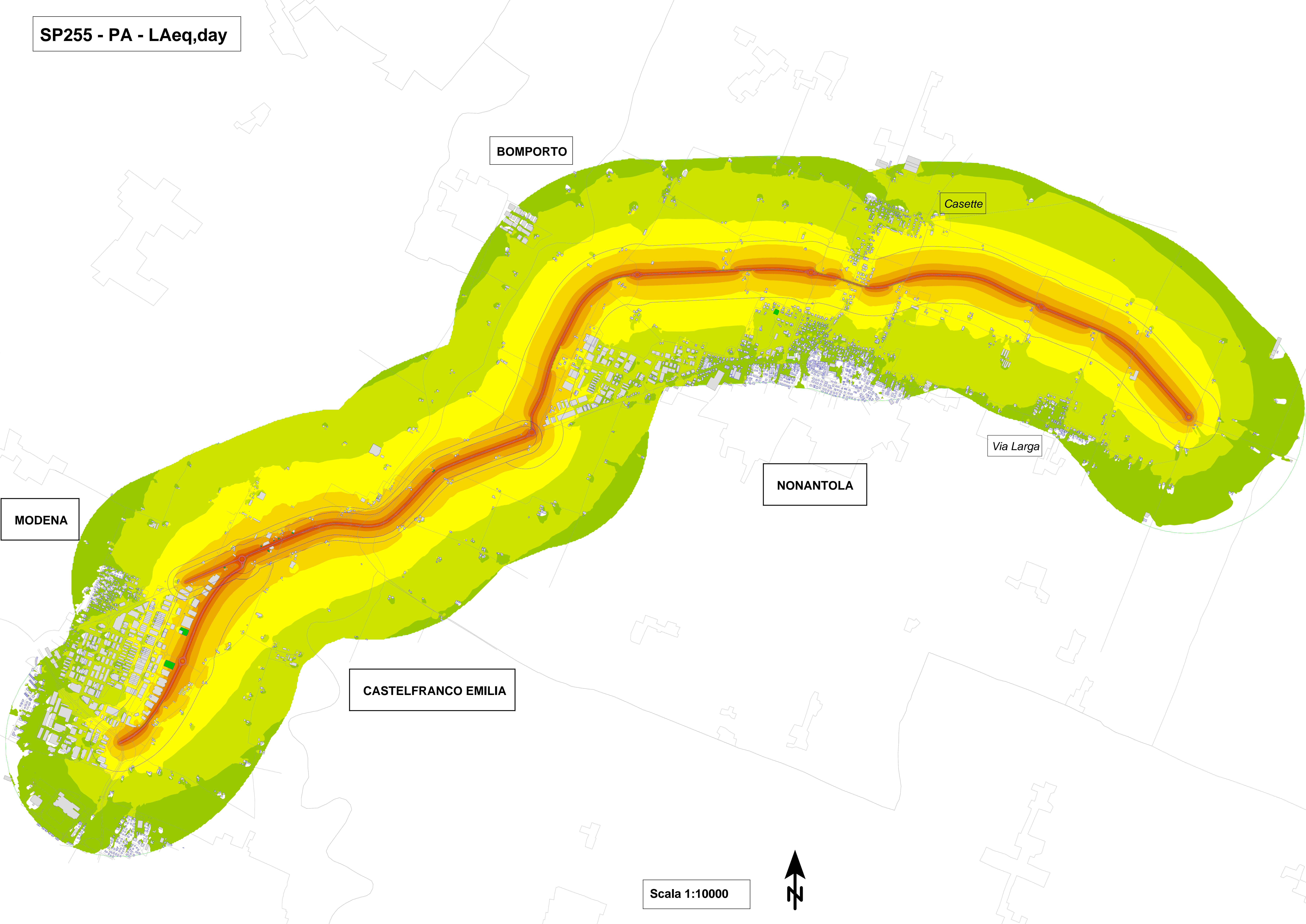
Via Larga

NONANTOLA

MODENA

CASTELFRANCO EMILIA

Scala 1:10000



SP255 - PA - LAeq,night

BOMPORTO

Casette

Via Larga

NONANTOLA

MODENA

CASTELFRANCO EMILIA

Scala 1:10000

