



PROVINCIA DI MODENA



AREA LAVORI PUBBLICI

Via Giardini, n° 470
41124 - MODENA



A cura di:



F.I.A. Futura Industria Ambientale s.n.c.
Via Lelio Rossi, 33 - 41012 - Carpi (MO)
Tel/Fax: 059/689551 - www.studiofia.it
email: info@studiofia.it
pec: studiofia@dapec.it

Oggetto:

PIANO D'AZIONE RELATIVO AGLI ASSI STRADALI PRINCIPALI
DI COMPETENZA PROVINCIALE (art. 4 D. Lgs. 194/05)

MAPPATURA ACUSTICA

Nome infrastruttura: Asse viario Modena - Sassuolo

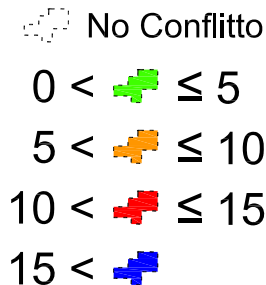
Codice identificativo: IT_a_rd0053001

Coordinate - Start: X=10,8553 Y=44,6081; End: X=10,8419 Y=44,5871.

| | | | |
|--------------------|---------------------------|----------------------|-------------------------------|
| Progetto: AN403 | Revisione: 1.0 | Data: Giugno 2013 | Arco Stradale: Asse |
| Scala: 1:10.000 | Codice ditta: 2AD11pro | Disegnatore: MR | Versione: 1.0 |
| Note: | | | |

LEGENDE

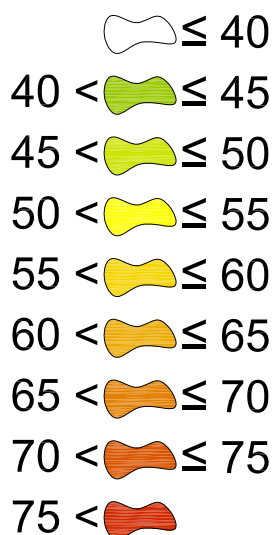
Conflitto in facciata edifici - dB(A)



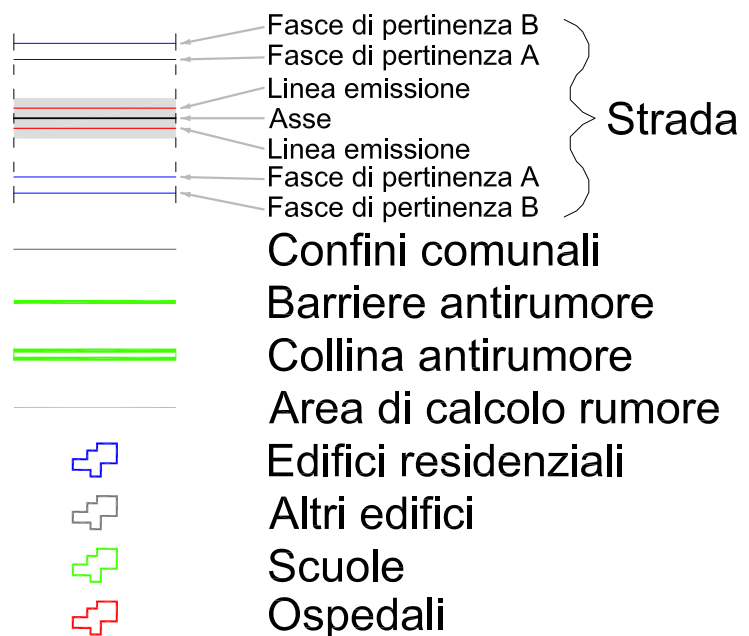
Sigle

| | |
|------------------------------|---|
| MA | = Mappatura acustica |
| PA | = Piano d'azione |
| L_{den} | = Livello giorno-sera-notte, 24 ore |
| L_n | = Livello notte, 22:00 - 06:00 |
| LA_{eq,day} | = Livello equivalente giorno, 06:00 - 22:00 |
| LA_{eq,night} | = Livello equivalente notte, 22:00 - 06:00 |
| ECU_{den} | = Indice criticità acustico |

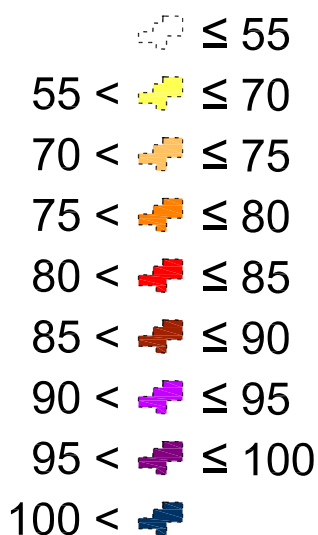
Mappe isolivello - dB(A)



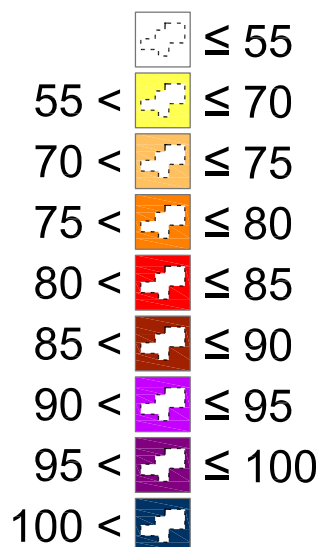
Infrastrutture/edifici:



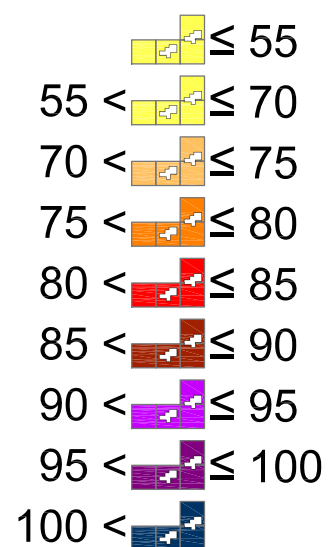
ECU_{den} di Edificio



ECU_{den} di Area



ECU_{den} di Sito

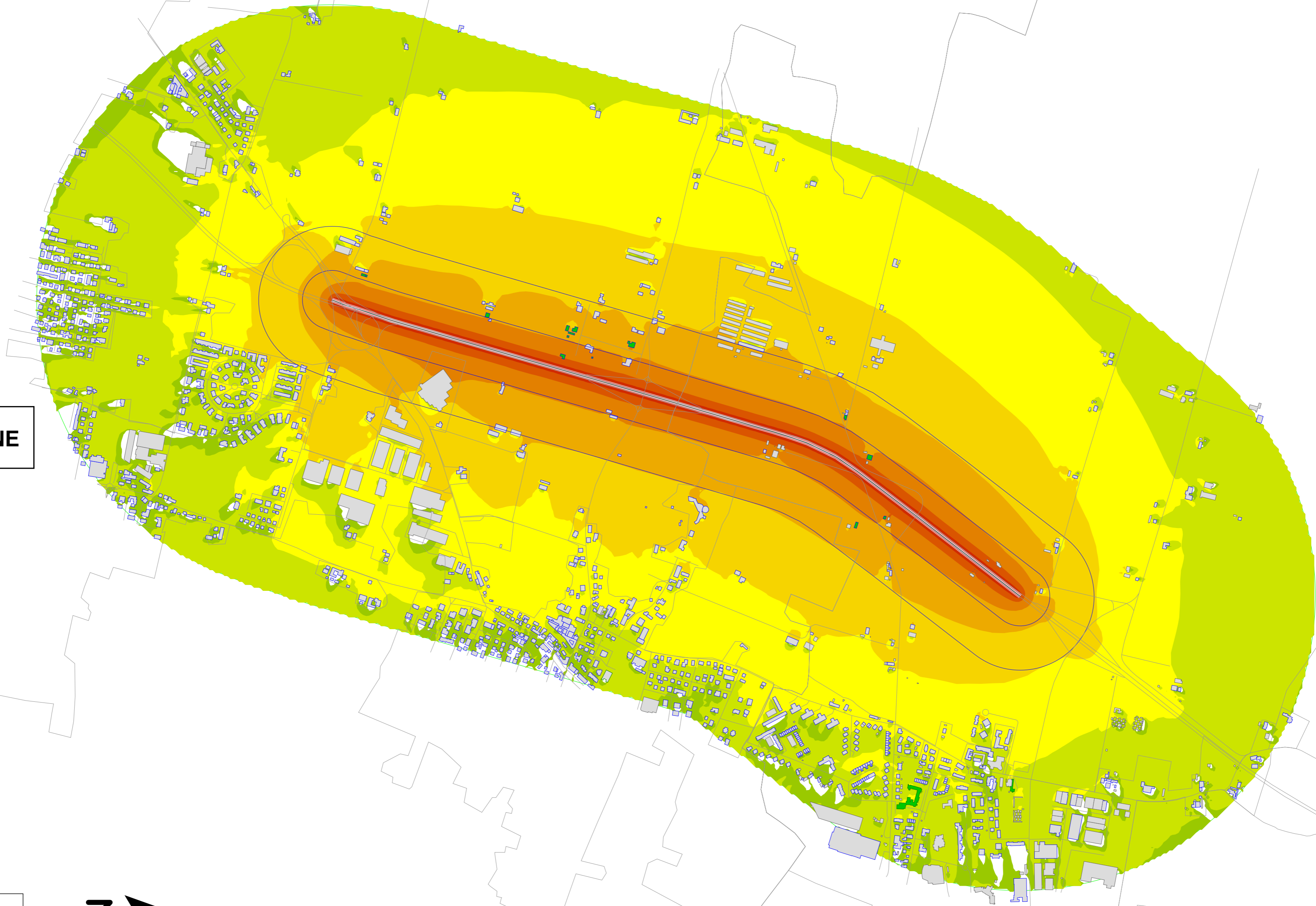


Asse MO Sassuolo - MA - Lden

FORMIGINE

MODENA

Scala 1:10000

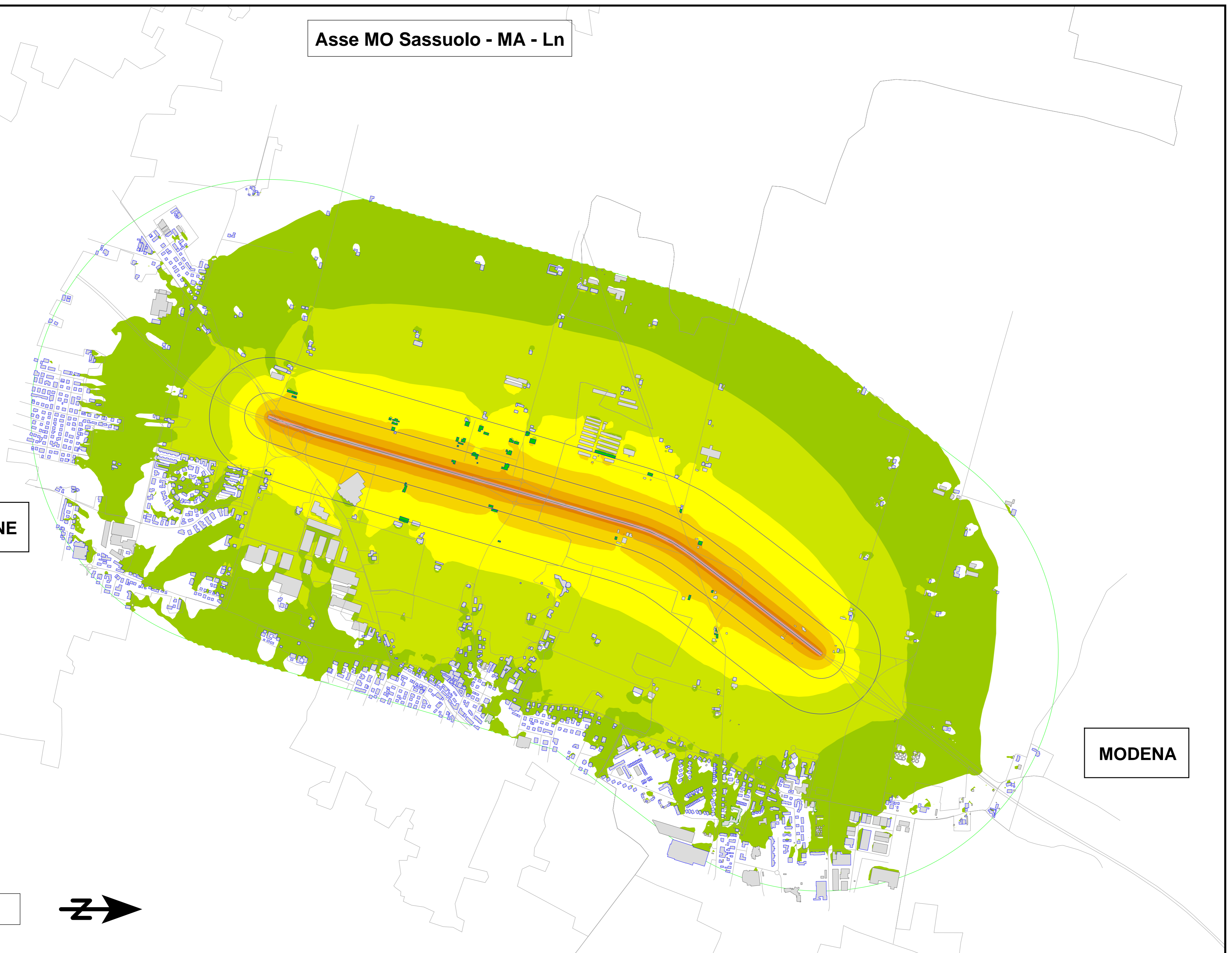


Asse MO Sassuolo - MA - Ln

FORMIGINE

MODENA


Scala 1:10000



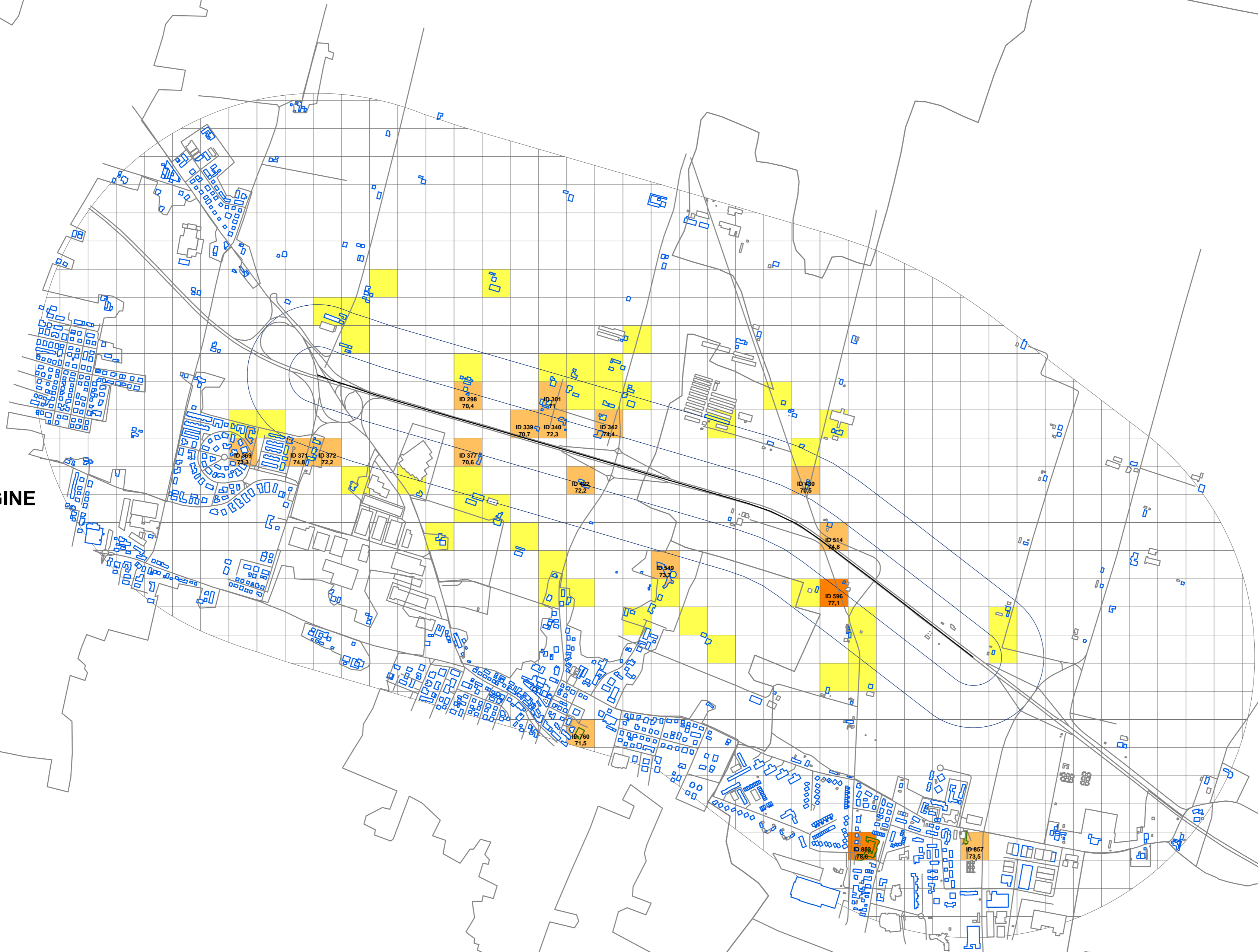
Asse MO Sassuolo - MA - EC Uden di area

FORMIGINE

MODENA



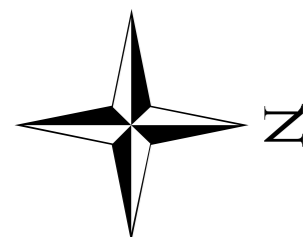
1:10.000



Asse MO Sassuolo - MA - Ecuden di sito

FORMIGINE

MODENA



1:10.000

